




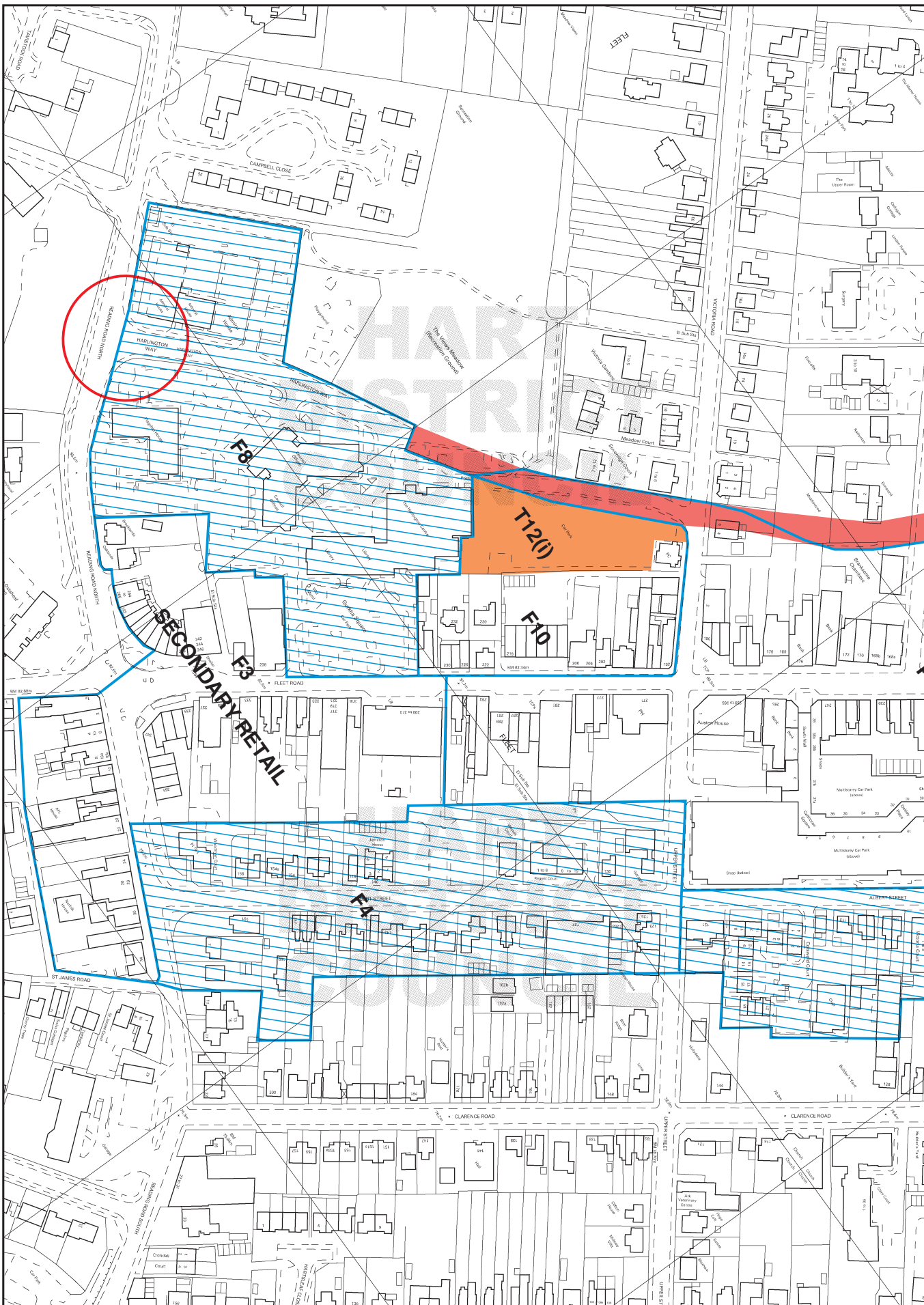


# INSET MAP 10.1 FLEET TOWN CENTRE

-  Commercial Centre
-  Peripheral Town Centre Areas  
(Business, Residential and Civic Uses)
-  Junction Improvement T7
-  Proposed Relief Road T7
-  Fleet Car Parks Safeguarding Proposals

**F2-F10** Proposal Areas



**BACK TO  
LOCATOR MAP**